
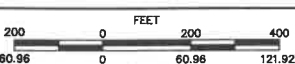
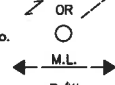


NO PARCEL: 5

DATE FLIGHT N.A.	THIS MAP IS FOR ASSESSMENT PURPOSES ONLY. IT IS NOT VALID FOR LEGAL DESCRIPTION NOR CONVEYANCE.	REVISED & REPRINTED BY  Precision Mapping Geospatial Solutions 11 PLEASANT STREET, LITTLETON, NH 03581 800.322.4540 - WWW.CAI-TECH.COM	ADJACENT SHEET No. 203 AREA CALCULATED 8 Ac AREA SURVEYED 8.3 Ac SCALED DIMENSION 100'S	LEGEND PRIME WETLANDS COMMON OWNERSHIP DEVELOPMENT LOT No. MATCH LINE RIGHT OF WAY	SCALE 1 INCH = 200 FEET 	TOWN OF NEWFIELDS NEW HAMPSHIRE	MAP NO. 203
DATE DELIVERY DEC. 31, 1986						REVISED THROUGH	