
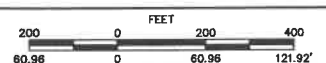



NO PARCEL 2, 7.07, 7.08, 7.11, 17

DATE FLIGHT N.A.	THIS MAP IS FOR ASSESSMENT PURPOSES ONLY. IT IS NOT VALID FOR LEGAL DESCRIPTION NOR CONVEYANCE.	REVISED & REPRINTED BY  Precision Mapping, Geospatial Solutions 11 PLEASANT STREET, LITTLETON, NH 03861 800.322.4540 - WWW.CAI-TECH.COM	ADJACENT SHEET No. 203	LEGEND PRIME WETLANDS COMMON OWNERSHIP DEVELOPMENT LOT No. MATCH LINE RIGHT OF WAY	SCALE 1 INCH = 200 FEET 	TOWN OF NEWFIELDS NEW HAMPSHIRE	MAP NO. 206
DATE DELIVERY DEC. 31, 1986			AREA CALCULATED 8 AcC AREA SURVEYED 8.3 Ac SCALED DIMENSION 100'S			REVISED THROUGH	